




Year 1 - What is it like here?





Directional vocabulary


Left

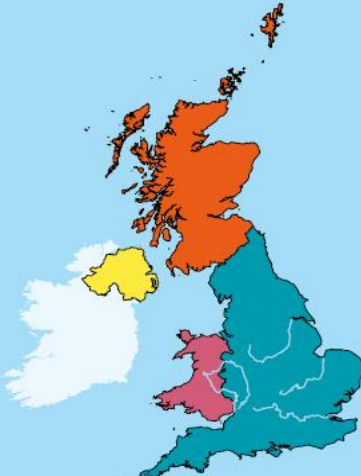

Right


Next to



Far


Near

Which country do you live in?



North



Scotland

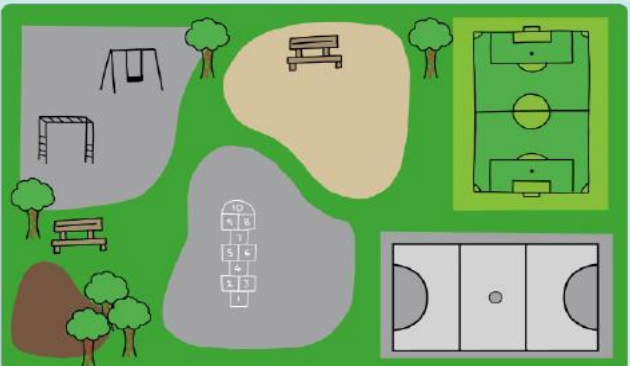
England

Wales


Northern Ireland


Ireland


Map of a school playground





Map Key


Tree 

Play equipment 


Netball pitch 

Bench 

Football pitch 

Hopscotch 

Aerial photograph



A photograph taken from the air.

aerial view	bird's eye view	position	symbol
-------------	-----------------	----------	--------

Home Learning Project: Can you find out about the countries of the UK? You can draw a map, flags or even make a fact file of these countries. You can make maps of different cities in the UK. Make a 3D model or a booklet. Bring this on the first day back! Ask adults for help.