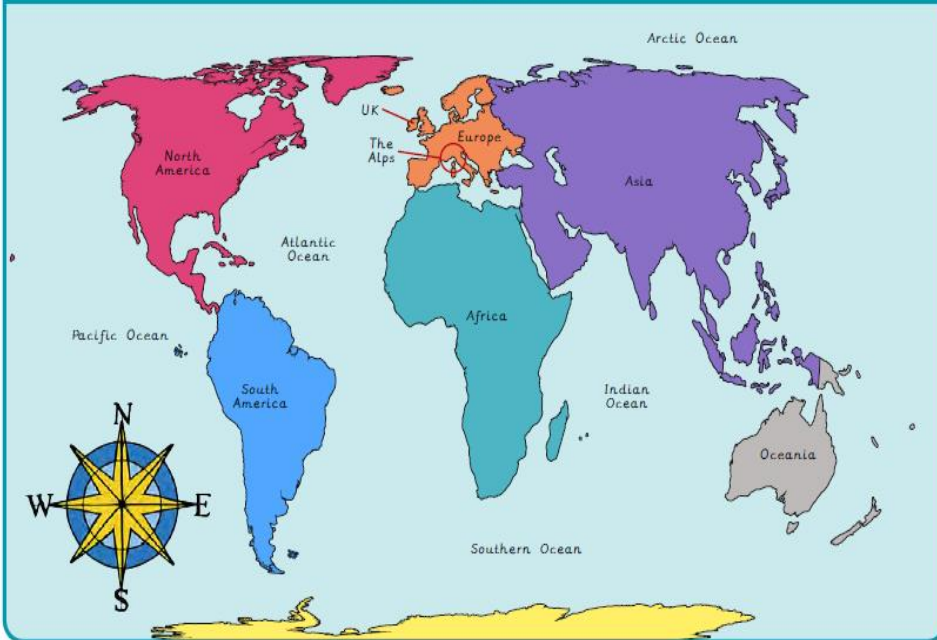


What is life like in the Alps?



World map



Mont Blanc is the highest mountain in the Alps.



Popular activities in the Alps include skiing, hiking and sightseeing

Climate



Most of the Alps have a mountain climate. It is much colder than the surrounding climate due to the height of the mountains. Lower regions of the Alps have a temperate climate.

- The Alps are spread through France, Monaco, Italy, Switzerland, Liechtenstein, Austria, Germany and Slovenia.
- Some physical features found in the Alps include mountains, lakes, rivers and glaciers, or specific places, such as Mont Blanc, Lake Worthersee and Pasterze Glacier.
- Some human features found in the Alps include the Innsbruck Cable Car, Hohensalzburg Fortress and Chamonix ski resort.

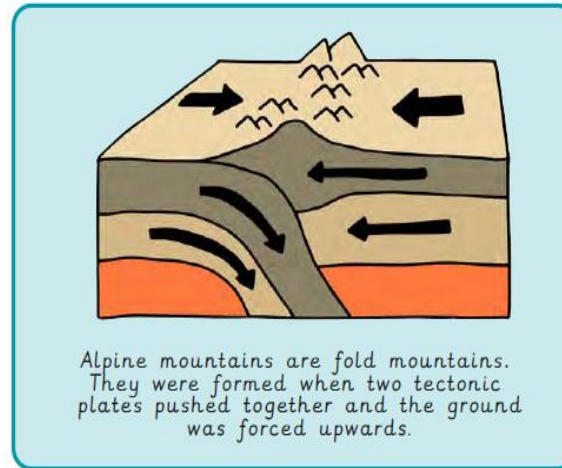
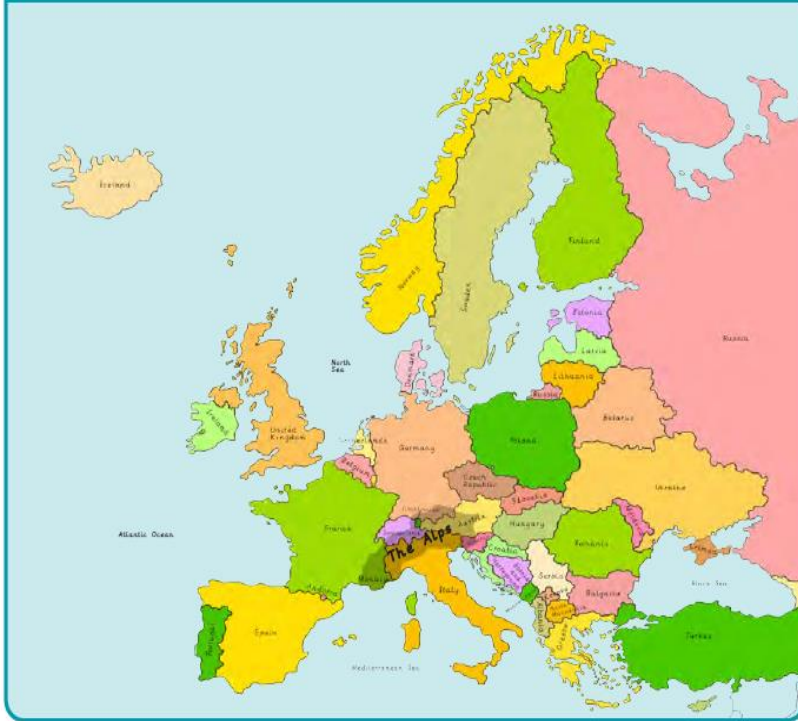


- The impact of glaciers melting are:
 - Risk of landslides and flooding;
 - some plant life is under threat of extinction
 - loose and falling rocks are endangering hikers and climbers.
- To combat climate change: walk or cycle whenever possible, reduce, reuse and recycle, try not to waste food, eat less meat and more plant-based food.

What is life like in the Alps?



Map of Europe



leisure	The use of free time for enjoyment.
tourist	A person who travels to a place for pleasure.
tourism	Travel for pleasure in which people visit places of interest.

- Physical features are : Mountains, glaciers, lakes, rivers, deciduous trees and forest on the valley floor, coniferous forest higher up the mountains.
- The climate in the Alps is generally a temperate climate with warm summers and cold winters. However, the climate also depends on the height above sea level — the higher up the mountains, the colder it gets.



Project for Home Learning

Show your knowledge about The Alps through :

- A 3D model of the Alps
- A leaflet
- A poster
- Fact file

